










-  Public Pathway & Cycleway
-  Adopted Paved Carriage Way
-  Adopted Flush/Ramped Feature
-  Footpath
-  Type 3 - Collector Road
-  Type 4 (i) - Access Road
-  Existing Hedge
-  Existing Tree
-  Planning Application Site Boundary



Proposed Road & Path Layout - Scale 1:1000



| | |
|---|--|
| gma design plan design build | Address: Little Hains, Hains Lane, Marnhull, Dorset, DT10 1JU |
| | This drawing and design is copyright and must not be reproduced in part or in whole without prior written consent. |
| www.gmadesign.co.uk Email: gary@gmadesign.co.uk | Contractors must verify all dimensions on site before commencing work or preparing shop drawings. |
| TITLE: Indicative Road & Path Layout Plan | |
| PROJECT: Land North of Ansford Hill | |
| DRG NO: GMA-123-03 | |
| SCALE: 1000 SHEET 1 OF 1 | |